

MICRO PUB

111 KEIGHLEY ROAD

COWLING

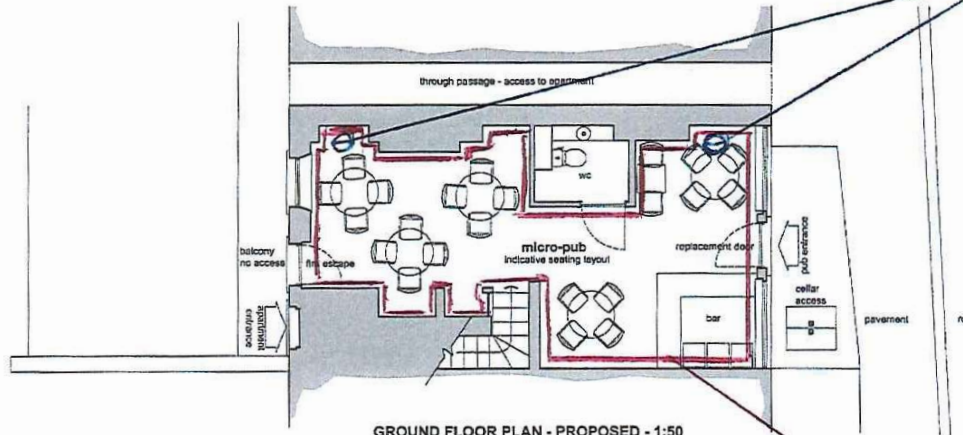
KEIGHLEY

BD22 0BE

MR. S.B. DAVY

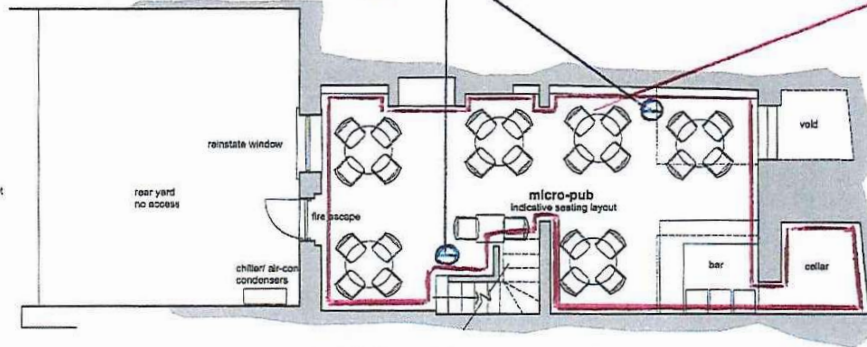
APARTMENT TO FIRST FLOOR AND ATTIC WILL BE UNAFFECTED BY THE PROPOSAL AND WILL REMAIN AS EXISTING

POSITION OF FIRE EXTINGUISHERS



POSITION OF FIRE EXTINGUISHERS

ALCOHOL SALE & CONSUMPTION AREA



002
 Location Plan
 Site Ground Floor Plan as Proposed
 Lower Ground Floor Plan as Proposed

Planning Application

CHANGE OF USE FROM FINANCIAL AND PROFESSIONAL SERVICES (USE CLASS A2) TO DRINKING ESTABLISHMENT (USE CLASS A4) AND MINOR EXTERIOR WORKS INCLUDING REPLACEMENT OF FRONT DOOR, REINSTATEMENT OF REAR WINDOW AND SITING OF CONDENSER UNITS WITHIN REAR YARD

DATE 1:1250 1:50

planet architecture

Read with Part 3 Operating Schedule



OS Sitemap[®]



Produced 21 01 2010 from the Ordnance Survey National Geographic Database and incorporating surveyed revision available at this date. © Crown Copyright 2010.

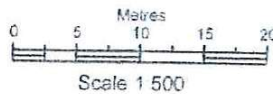
Reproduction in whole or part is prohibited without the prior permission of Ordnance Survey.

Ordnance Survey, the OS Symbol and OS Sitemap are registered trademarks of Ordnance Survey, the national mapping agency of Great Britain.

The representation of a road, track or path is no evidence of a right of way.

The representation of features as lines is no evidence of a property boundary.

Part or all of this OS Sitemap is enlarged from mapping produced at one or more of the following scales: 1:1250, 1:2500, 1:10000.



Supplied by: **Latitude - Southampton**
Serial number: 02874100
Centre coordinates: 397320.5 443145.88

Further information can be found on the OS Sitemap Information leaflet or the Ordnance Survey web site: www.ordnancesurvey.co.uk